


Wisconsin's Top
Municipal Assessors
Since 1959

Associated Appraisal
Consultants, Inc.



For Home Owners



- Property Search
- Assessment Process
- Assessment Appeal
- Home Owners FAQ
- Sale Questionnaire
- Property Value Review

For Municipalities



- Why Choose Associated?
- Scope of Services
- Municipalities FAQ
- Request a Quote

Additional Information

Look here for resources and other useful information.
[Dodge County](#)



ASSOCIATED APPRAISAL
Your Partner in Municipal
Mass Assessment



Property Search
Assessment Overview

Here is a brief summary of your property

[Back to Search Results](#) | [View Printable Version](#) | [Restart Search](#)

Property Information

- [Property Overview](#)
- [General Value Data](#)
- [Land Data](#)
- [Building Data](#)



Overview

[Back to Top](#)

Assessment Year:	2020
Parcel/Tax Key Number:	291-0915-3442-020
County:	Dodge
Municipality:	City of Watertown
Address:	1304 Memorial Dr
Zoning:	PUD

Legal Description

[Back to Top](#)

LOT 5 WATERTOWN COMMONS

General Value Data			Back to Top
Assessed Land Value:	\$157,000.00		
Assessed Improvement Value:	\$0.00		
Total Assessed Value:	\$157,000.00		

Land Data			Back to Top
Parcel Class	Measurement	Unit of Measure	
Commercial:	52,390	Sq Feet	

Sale Data			Back to Top
No sale date available.			

Legal Disclaimer
While the data within this site is believed to be correct, no warranty is given or implied as to its accuracy. DO NOT make any decisions to buy or sell real estate based solely on the data presented on this Web site. Verify all pertinent data prior to making any final decisions.


Copyright 2005 - 2021 Associated Appraisal Consultants, Inc. • Appleton, WI • Lake Geneva, WI • Ironwood, MI

While the data within this site is believed to be correct, no warranty is given or implied as to its accuracy. DO NOT make any decisions to buy or sell real estate based on the data presented on this Web site. Verify all pertinent data prior to making any final decisions.

Wisconsin's Top
Municipal Assessors
Since 1959

Associated Appraisal
Consultants, Inc.



For Home Owners

Property Search


Assessment Process

Assessment Appeal

Home Owners FAQ

Sale Questionnaire

Property Value Review

For Municipalities

Why Choose Associated?

Scope of Services

Municipalities FAQ

Request a Quote



Property Search

Assessment Overview

Here is a brief summary of your property

[Back to Search Results](#) | [View Printable Version](#) | [Restart Search](#)

Property Information

[Property Overview](#)

[General Value Data](#)

[Land Data](#)


[Building Data](#)



Additional
Information

Look here for
resources and
other useful
information.

[Dodge County](#)



Overview

Back to Top

Assessment Year:	2020
Parcel/Tax Key Number:	291-0915-3442-019
County:	Dodge
Municipality:	City of Watertown
Address:	1310 Memorial Dr
Zoning:	PUD

Legal Description

Back to Top

LOT 4 CSM 6199 IN V42 P5 BEING PT LOT 4 WATERTOWN COMMONS

General Value Data

[Back to Top](#)

Assessed Land Value:	\$196,500.00
Assessed Improvement Value:	\$0.00
Total Assessed Value:	\$196,500.00

Land Data

[Back to Top](#)

Parcel Class	Measurement	Unit of Measure
Commercial:	56,185	Sq Feet

Sale Data

[Back to Top](#)

No sale date available.

Legal Disclaimer

While the data within this site is believed to be correct, no warranty is given or implied as to its accuracy. DO NOT make any decisions to buy or sell real estate based solely on the data presented on this Web site. Verify all pertinent data prior to making any final decisions.

Copyright 2005 - 2021 Associated Appraisal Consultants, Inc. • Appleton, WI • Lake Geneva, WI • Ironwood, MI

While the data within this site is believed to be correct, no warranty is given or implied as to its accuracy. DO NOT make any decisions to buy or sell real estate based on the data presented on this Web site. Verify all pertinent data prior to making any final decisions.