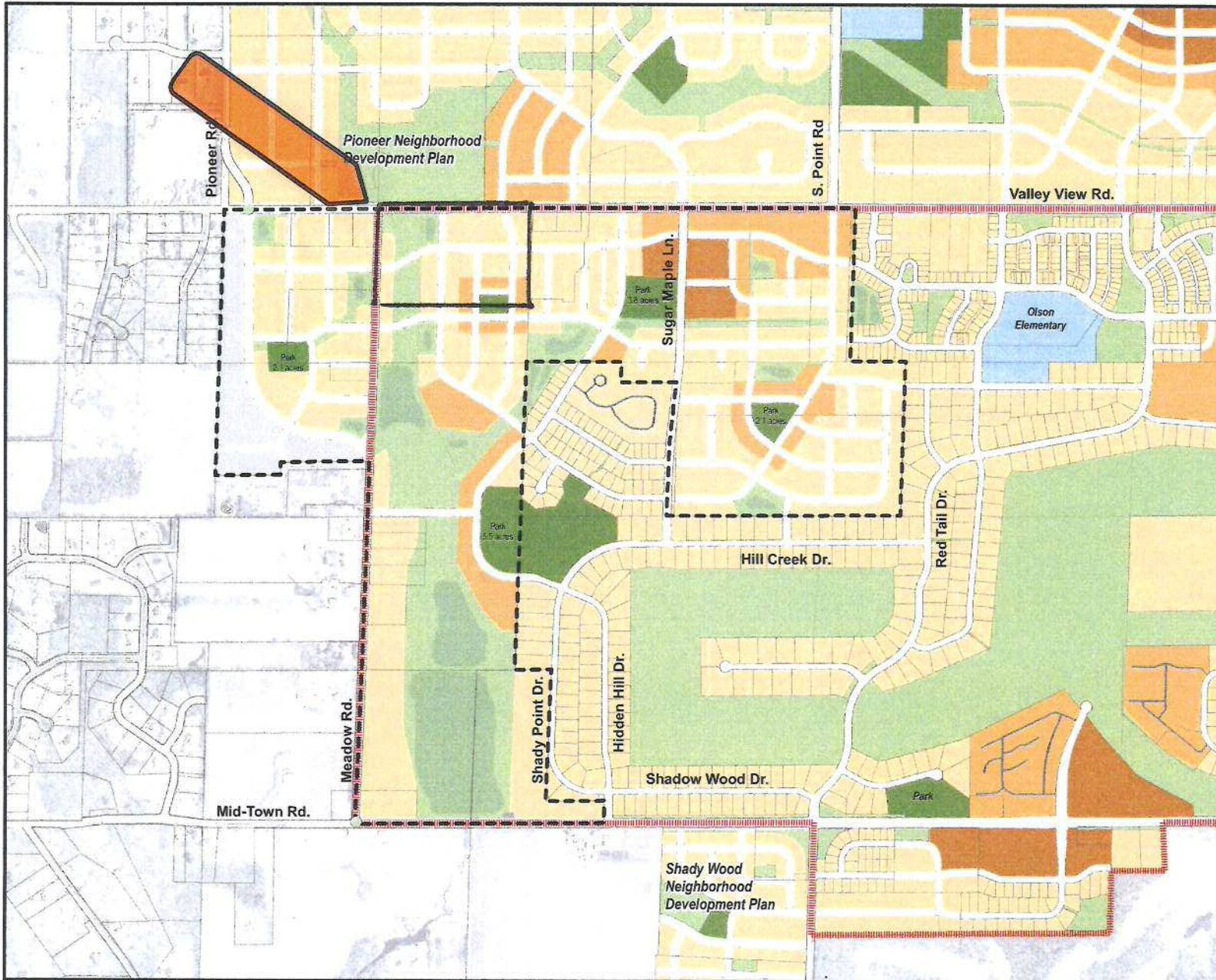









Map 5: Land Use and Street Plan

Amendment to the Mid-Town
Neighborhood Development Plan
August 2010



-  Mid-Town NDP Area
-  Amendment Area
-  Lands to Remain in the Town of Middleton

Recommended Land Use

-  Low Density Residential (Housing Mix 1) (4-8 units/acre)
-  Low-Medium Density Res. (Housing Mix 2) (8-15 units/acre)
-  Medium Density Res. (Housing Mix 3) (16-25 units/acre)
-  Utilities
-  Parks
-  Other Open Space and Stormwater Management
-  Conceptual Stormwater Detention Location

